
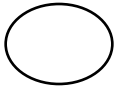



Legend to Service Utilization Maps



Boxes indicate the health or social services centres or community agencies that provide an array of services and/or programs.



Ovals represent the professionals who provide services and/or programs or portions of programs offered either within centres or agencies or within an independent practice (e.g., a family physician's office).



Arrows illustrate the direction of access to a specific service.



Lines indicate affiliations between organizations and/or professionals providing services to children.



Dashed lines indicate informal communication between two or more professionals and/or agencies.